








LEGEND

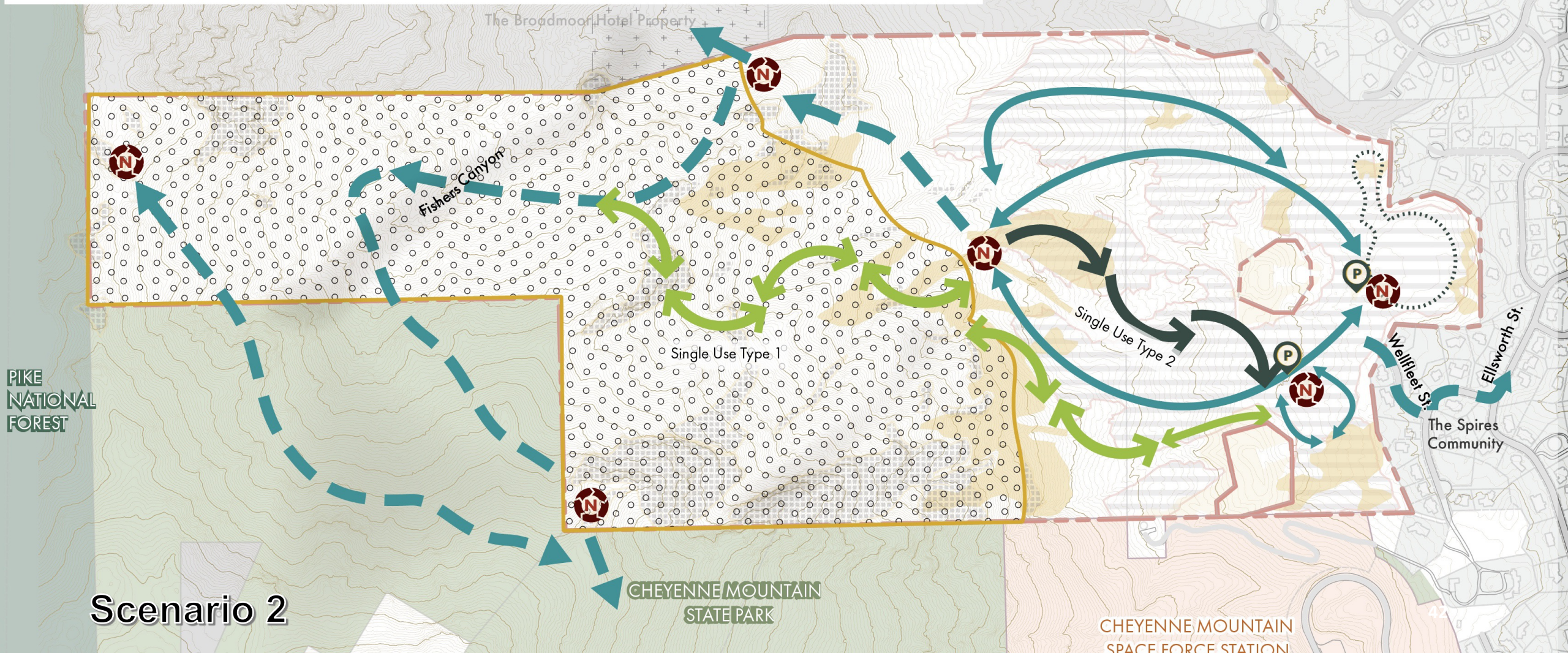
-  Property Line
-  Parcels
-  Streets
-  2024-2025 Critical Habitat Survey Area
(Access could be limited based on findings)

Potential Enhancement

-  Potential Parking Zone
-  Potential Trail Node
(e.g., view, hub for trail intersection, regional connection, etc.)

Potential Trail Type Key

-  Open Space Trails (including Chamberlain Trail)*
-  TBD Connector Trail (Including Chamberlain Trail and Fishers Canyon Trail)*
-  Accessible, Low-Barrier Trail*
*Multi-use trail
-  Potential Single Use Type 1
-  Potential Single Use Type 2



Scenario 2

CHEYENNE MOUNTAIN SPACE FORCE STATION